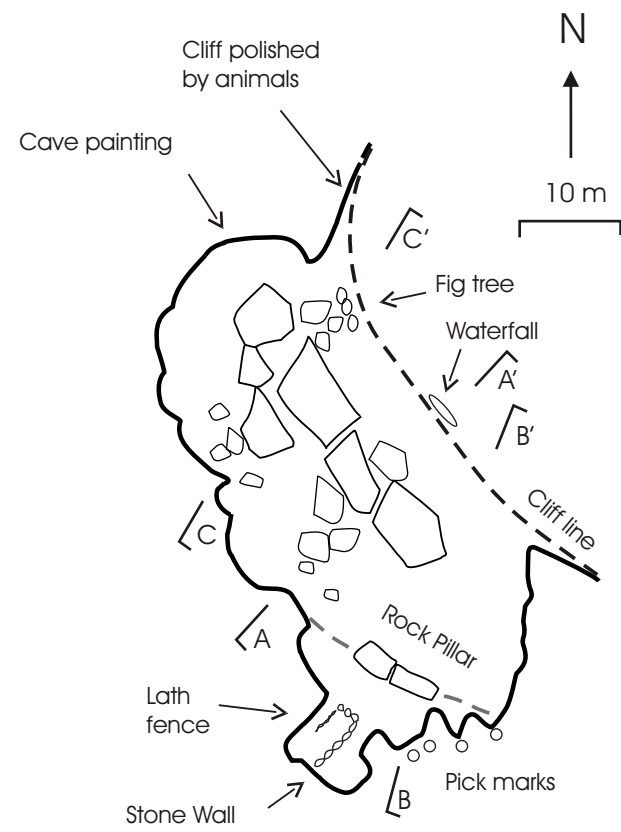
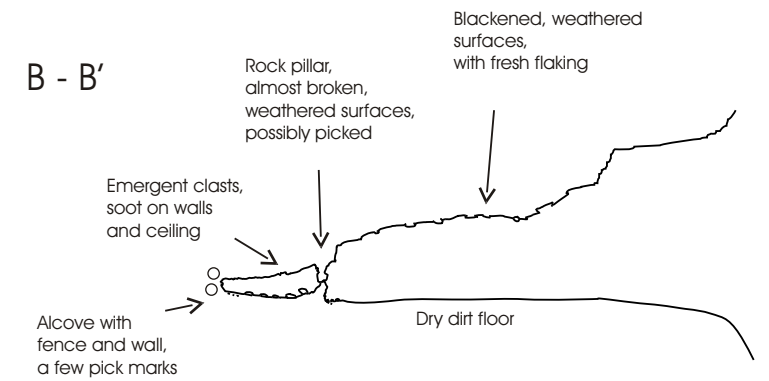
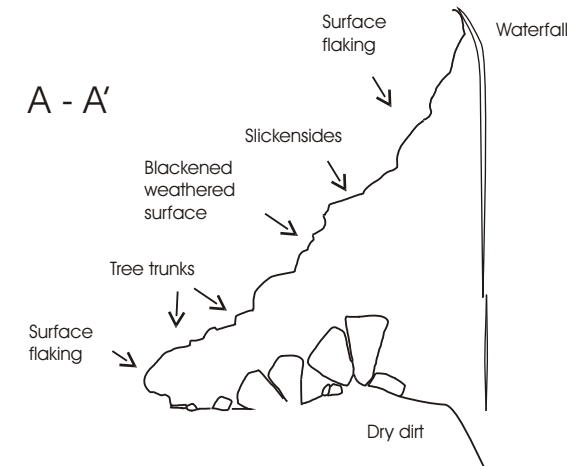
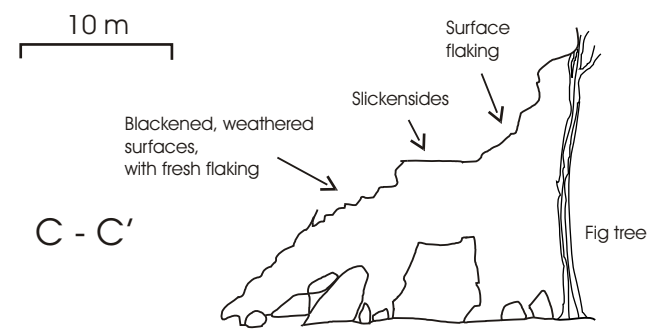


# Chepnyalil Cave plan



# Chepnyalil Cave: Cross sections



CHEPNYALIL CAVE  
Mt. Elgon National Park, Kenya

UTM: 36 117296N, 695663E  
Altitude 2419 m

Survey by D. McFarlane and J. Lundberg, June 2003  
BCRA Grade 5; Loop closure error 1.21%,  
Magnetic declination 0° 42' E  
Drawn by J. Lundberg

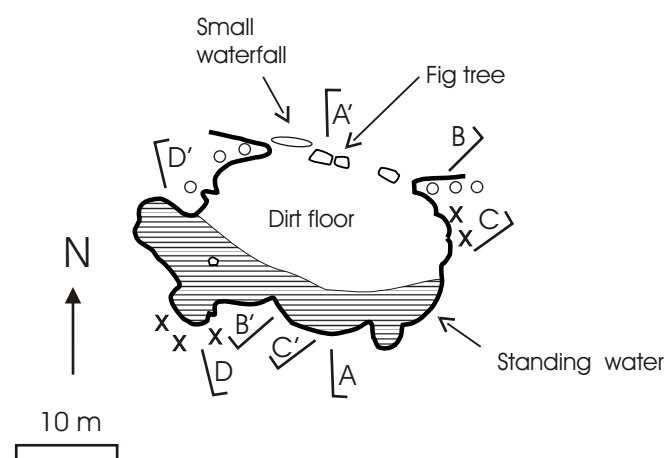
## Legend for plan

- Edge of undercut
- ◡ Collapse slabs on floor
- └─┘ Cross sections
- ELS Extended long section
- ▨ Standing water
- ▩ Wet mud, shallow puddles
- ○ ○ ○ Pick marks on wall and roof
- × × Tusking on wall and roof

## Legend for sections

- ▭ ▭ Roof drip
- × × Tusking
- ○ Pick marks
- Separation between geological units
- Thin lava layer, dark brown

# Kiptoro Cave plan

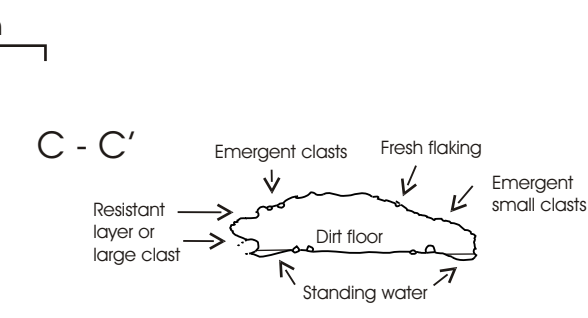
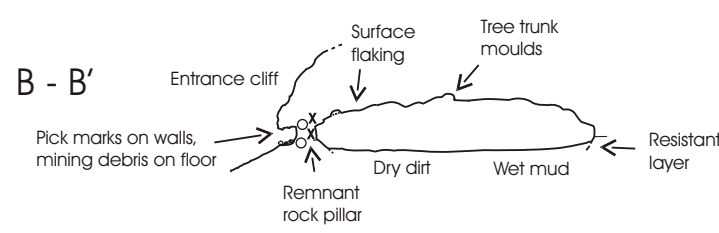
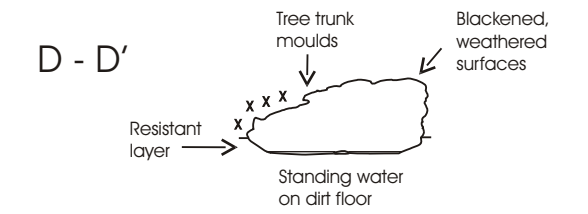
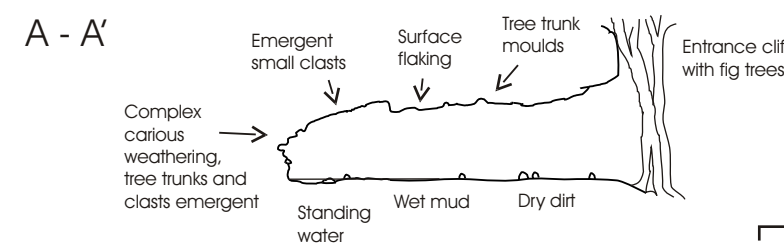


KIPTORO CAVE  
Mt. Elgon National Park, Kenya

UTM: 36 118610N, 694951E  
Altitude 2419 m

Survey by D. McFarlane and J. Lundberg, June 2003  
BCRA Grade 5; Loop closure error 1.21%,  
Magnetic declination 0° 42' E  
Drawn by J. Lundberg

# Kiptoro Cave: Cross sections



10 m