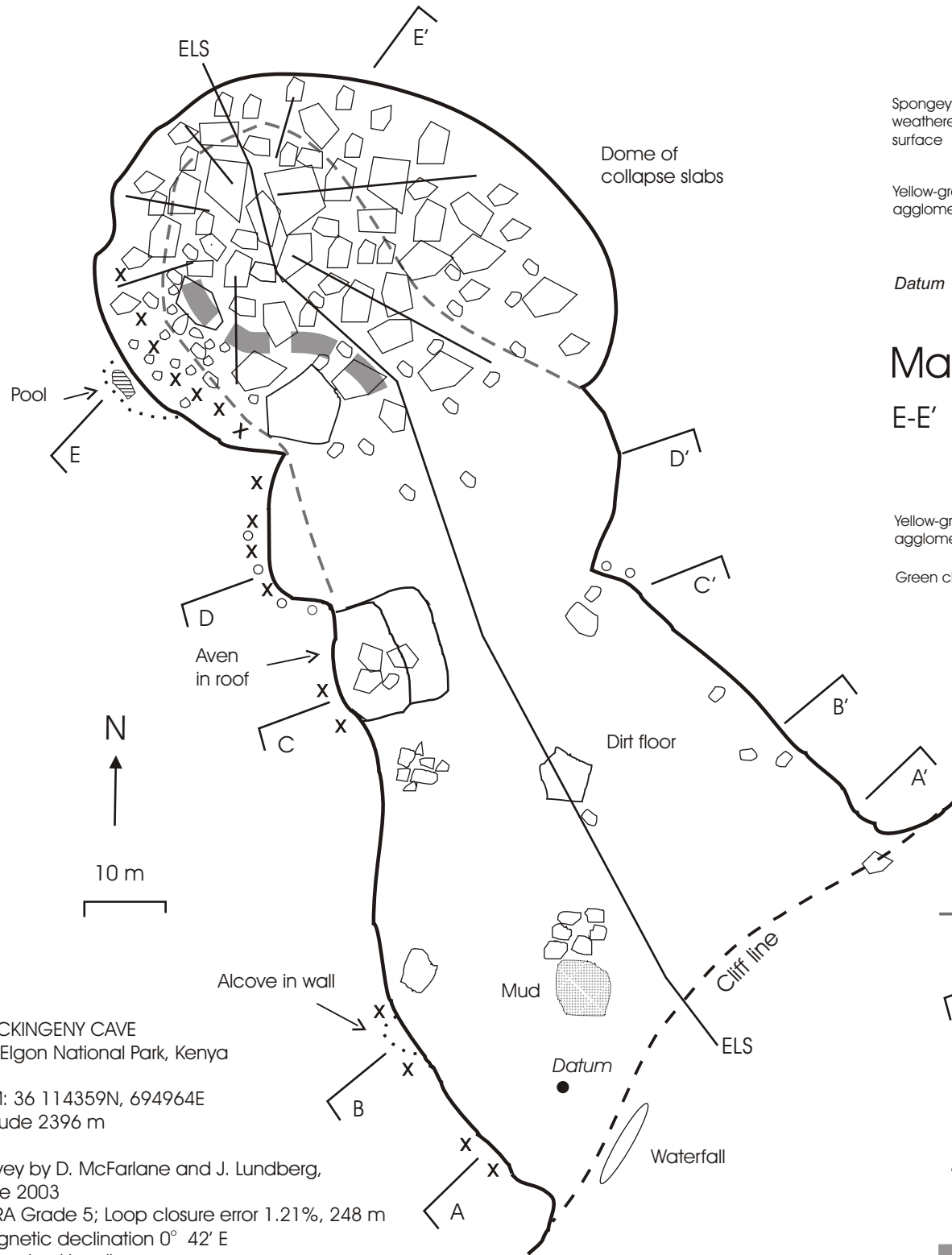


Mackingeny Cave plan

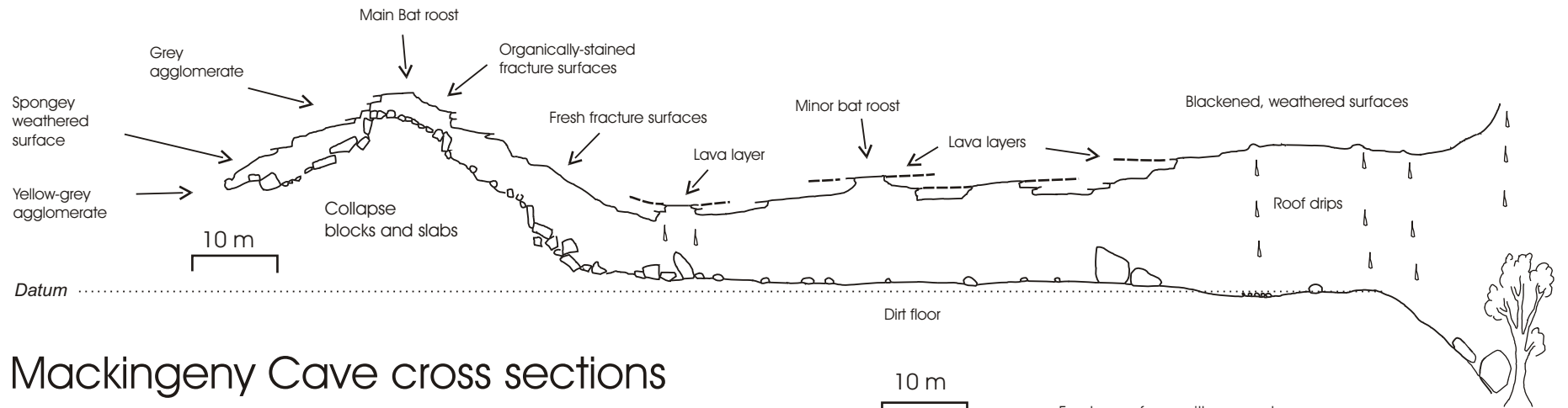


MACKINGENY CAVE
Mt. Elgon National Park, Kenya

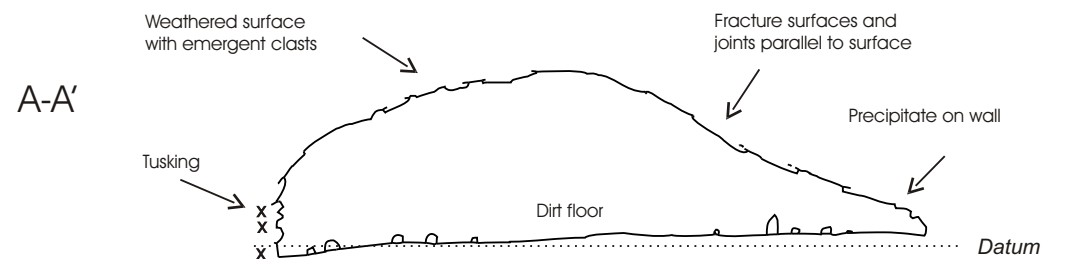
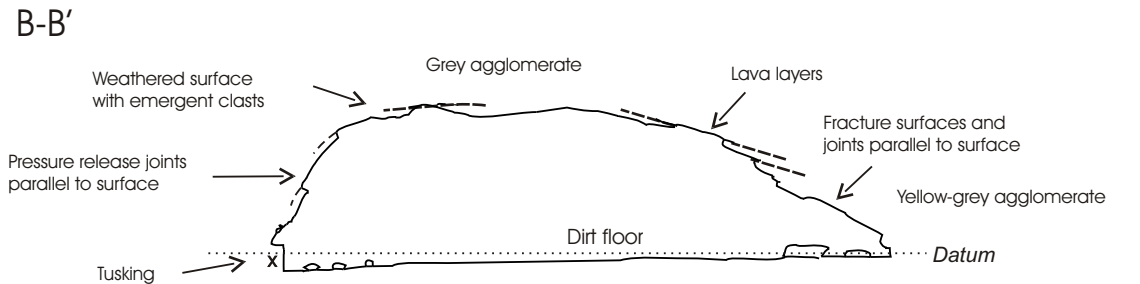
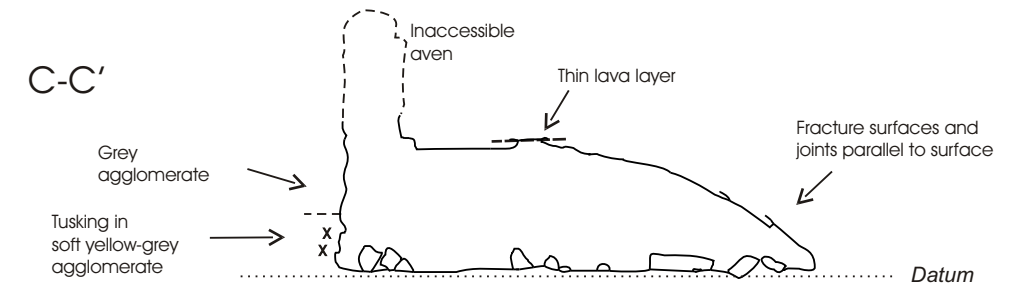
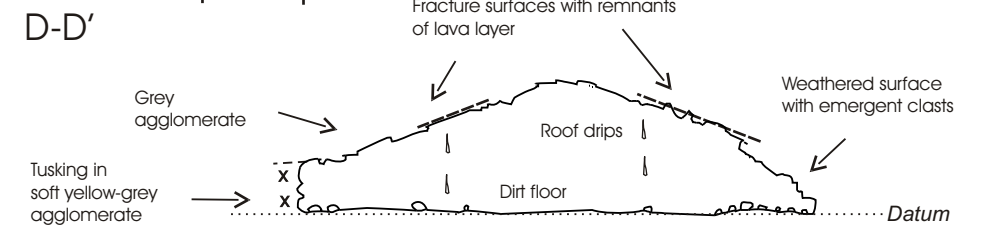
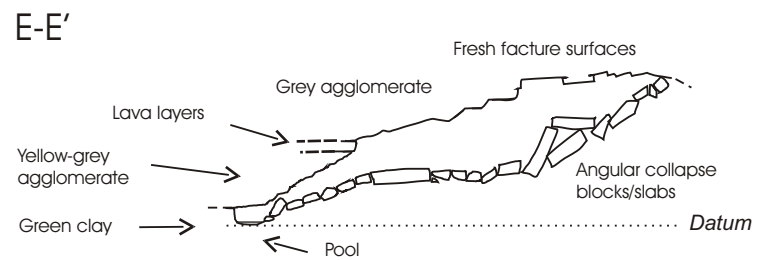
UTM: 36 114359N, 694964E
Altitude 2396 m

Survey by D. McFarlane and J. Lundberg,
June 2003
BCRA Grade 5; Loop closure error 1.21%, 248 m
Magnetic declination 0° 42' E
Drawn by J. Lundberg

Mackingeny Cave: extended long section



Mackingeny Cave cross sections



Legend for sections

- || Roof drip
- x x Tusking
- o o Pick marks
- Separation between geological units
- - - Thin lava layer

Legend for plan

- - - Edge of undercut
- ▭ Collapse slabs on floor
- Cross sections
- ELS Extended long section
- ▨ Standing water
- ▨ Wet mud, shallow puddles
- o o o o Pick marks on wall and roof
- x x Tusking on wall and roof
- ▨ Pathway of elephant dung
- Datum Datum level for sections